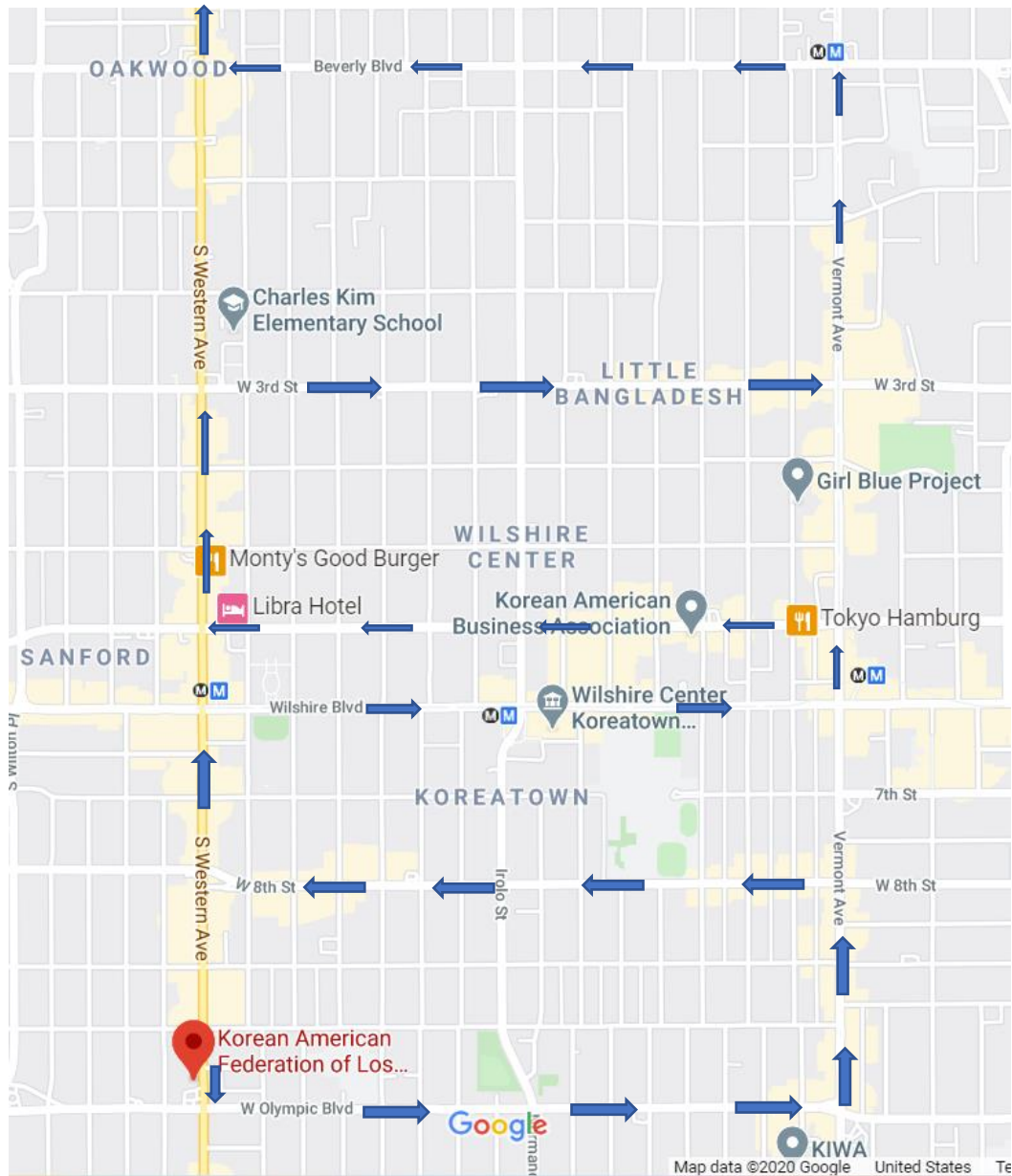


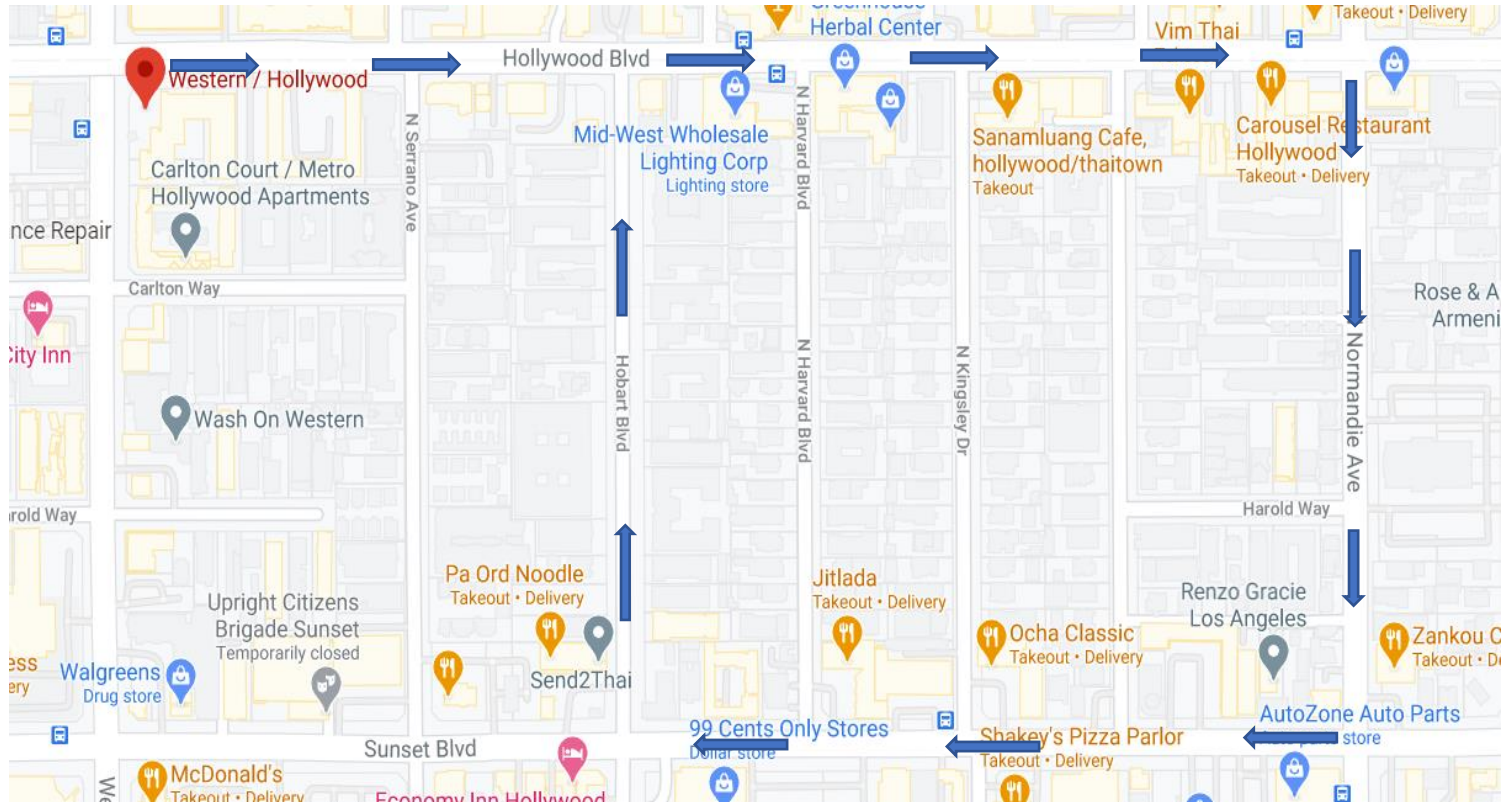
KOREATOWN CENSUS CARAVAN ROUTE



10am start (1 hour press conference – 30 - 45 minute route)

- Exit out the parking lot of KAFLA and turn right onto Western Ave.
- Make a left onto Olympic Blvd.
- Left onto Vermont Ave. (Hannam Market on the southside of Olympic before Vermont)
- Left onto 8th St.
- Right onto Western Ave.
- Right onto Wilshire Blvd. (Wilshire/Western, Wilshire/Normandie, Wilshire/Vermont Metro stations)
- Left onto Vermont Ave.
- Left onto 6th St.
- Right onto Western Ave.
- Right onto 3rd St. (Little Bangladesh community)
- Left onto Vermont Ave. (Ralphs and Vons markets on the corner)
- Left onto Beverly Blvd. (Vermont/Beverly Metro station)
- Right onto Western Ave and keep heading north into Thai Town.

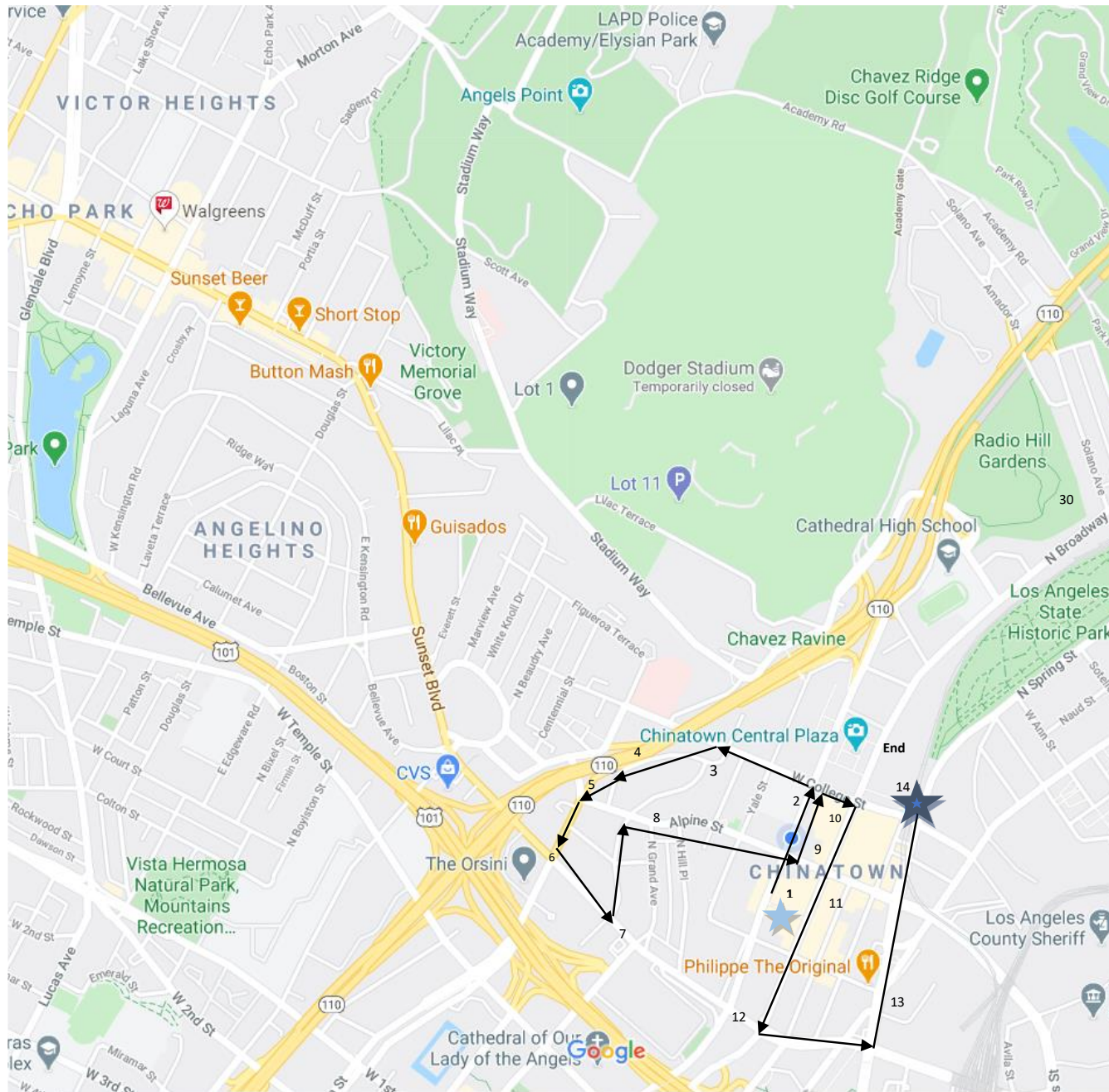
THAITOWN CENSUS CARAVAN ROUTE



12pm start (30 minute - 45 minute route)

- Meet the caravan at Hollywood and Western at ~11:45am
- Travel east on Hollywood to Normandie
- Turn right on Normandie and go to Sunset
- Turn right on Sunset and then go to Hobart
- Turn right on Hobart
- Stop at Hobart and Hollywood at the booth

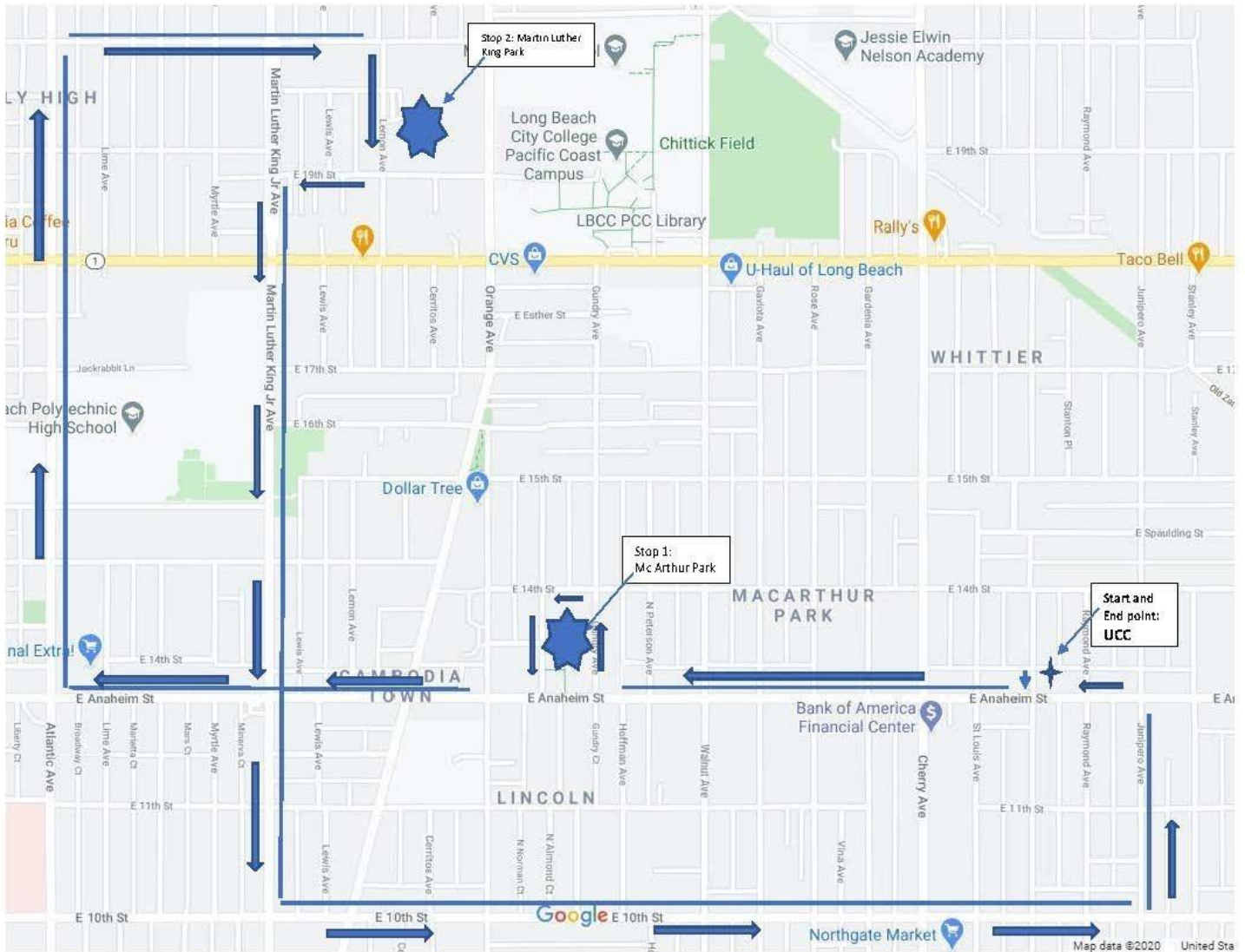
CHINATOWN CENSUS CARAVAN ROUTE



1. Start at 767 N Hill St
2. Turn Left on W College St
3. Turn Left on New Depot St
4. Turn Right on Alpine St
5. Turn Left on N Figueroa St
6. Turn Left on W Cesar E. Chavez Ave
7. Turn Left on N Bunker Hill Ave
8. Turn Right on Alpine St
9. Turn Left on N Hill St
10. Turn Right on W College St
11. Turn Right on Broadway
12. Turn Left on Cesar E. Chavez Ave
13. Turn Left on N. Alameda St
14. Turn Left on W College St
15. END

1:00 pm start time (1.5 hour route)

LONG BEACH CENSUS CAR CARAVAN ROUTE



3pm start time (2 hour route)

- Meeting point: UCC parking Lot at 2:50 PM
- Head SOUTH towards Anaheim street
- Turn RIGHT onto Anaheim westbound
- Turn RIGHT onto Gundry Ave (northbound)
- a. Stop 1: Mc Arthur Park
- 4. Continue northbound on Gundry Ave
- Turn LEFT onto E. 14 th Street (westbound)
- Turn LEFT onto N. Warren Ave (southbound)
- Turn RIGHT onto Anaheim Street (westbound)
- Turn RIGHT onto Atlantic Ave (northbound)
- Turn RIGHT onto 20th Street (eastbound)
- Turn RIGHT onto Lemon Ave (southbound)
- a. Stop 2 : Martin Luther King Jr. Park 11
- Continue southbound on Lemon Ave
- Turn LEFT onto E. 19 th Street (westbound)
- Turn LEFT onto Martin Luther King Jr. Ave (southbound)
- Turn LEFT onto E. 10 th Street (eastbound)
- Turn LEFT onto Junipero Ave (northbound)
- Turn LEFT onto Anaheim Street (westbound)
- Turn RIGHT Dawson Ave 18.
- Stop 3: UCC
- End Car Caravan.